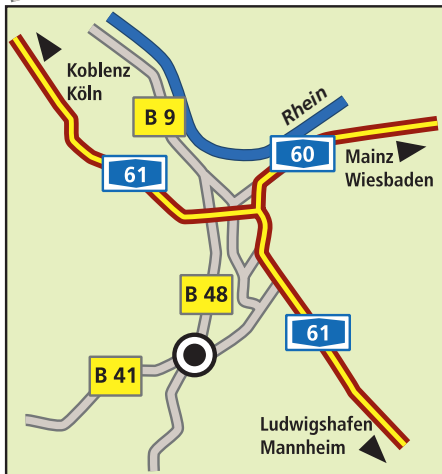




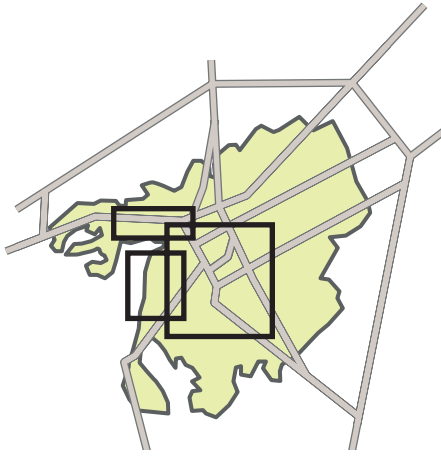
# ANFAHRTSPLAN BAD KREUZNACH



## INFORMATION

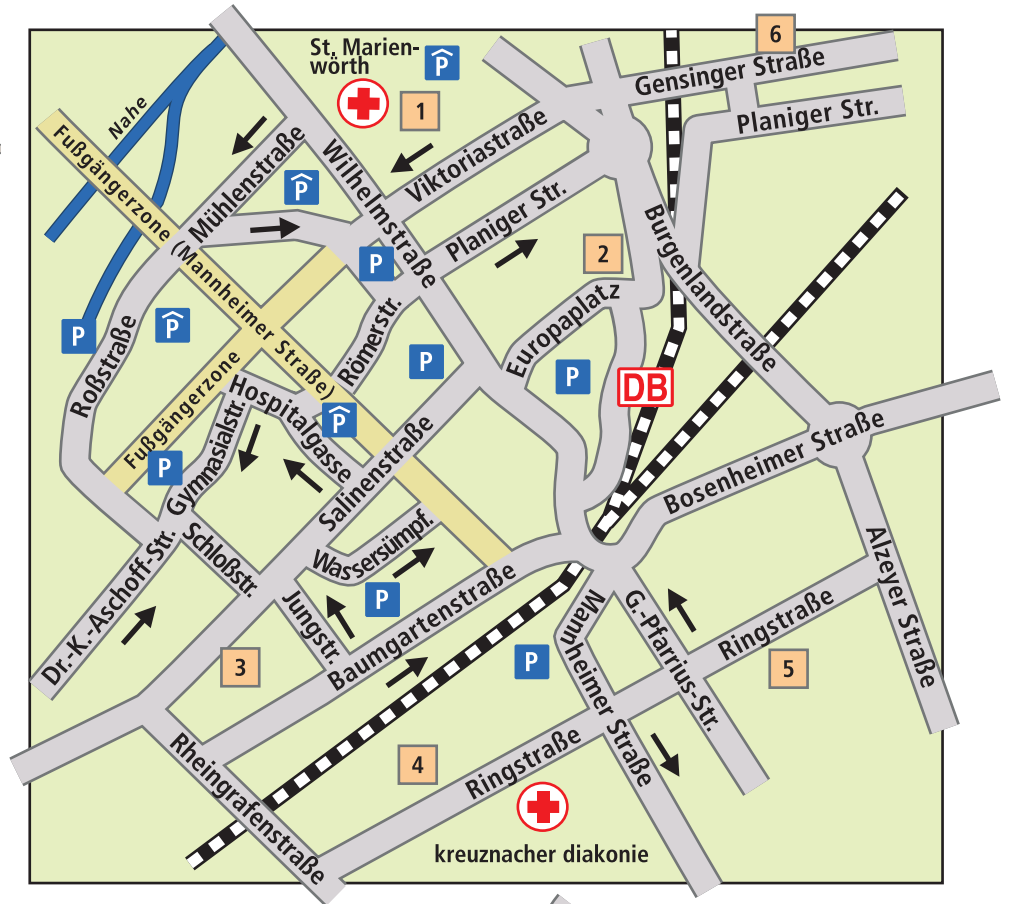
Gesundheit und Tourismus für  
Bad Kreuznach GmbH  
Kurhausstraße 22–24  
55543 Bad Kreuznach

Tel. +49 671 83600-50 oder -51  
info@bad-kreuznach-tourist.de  
www.bad-kreuznach-tourist.de



## Innenstadt

- 1 Bauamt; Amt für Schulen, Kultur und Sport; Umwelt- und Grünflächenamt
- 2 Post
- 3 Kreisverwaltung
- 4 Land- und Amtsgericht
- 5 Konrad-Frey-Halle
- 6 Jakob-Kiefer-Halle



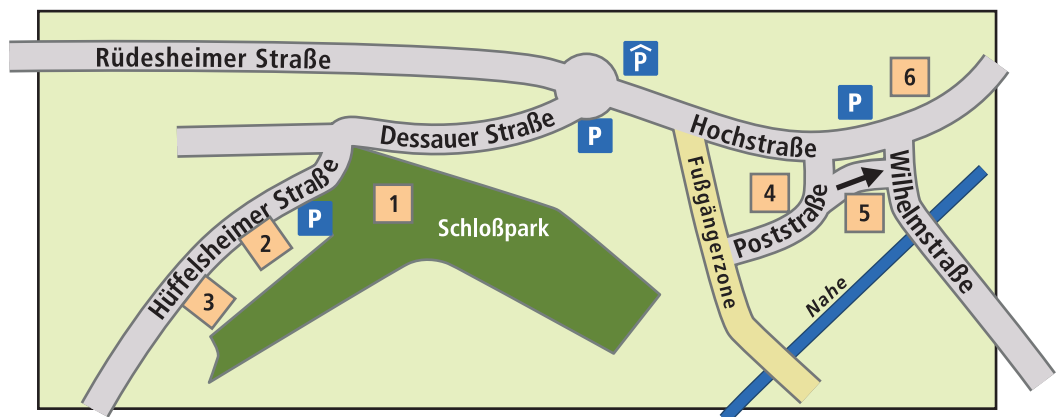
## Kurgebiet

- 1 cruceña thermen
- 2 Cruceña Gesundheitszentrum
- 3 Tourist-Information im Haus des Gastes
- 4 Augusta Kurklinik / Asklepios Kurstift
- 5 Cineplex
- 6 Stadtbibliothek
- 7 BÄDERHAUS
- 8 Acura Rheumakrankenhaus
- 9 Acura Karl-Aschoff-Klinik
- 10 Sanitätsrat Dr. Jöckel-Stollen (Radonstollen)



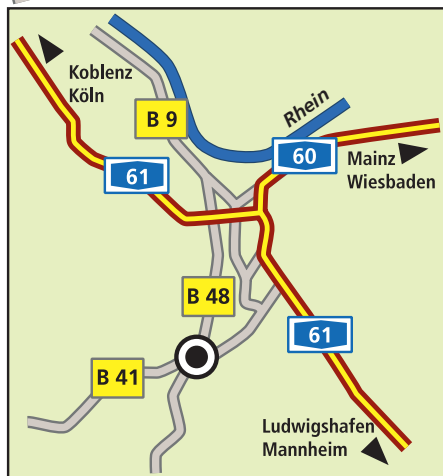
## Museumsviertel

- 1 Schloßparkmuseum
- 2 PuK – Museum für PuppentheaterKultur
- 3 Römerhalle
- 4 Ordnungsamt
- 5 Stadthaus – Hauptamt
- 6 Casino-Gebäude





# APPROACH ROUTE TO BAD KREUZNACH



## INFORMATION

**Gesundheit und Tourismus für  
Bad Kreuznach GmbH**  
Kurhausstraße 22-24  
55543 Bad Kreuznach

Tel. +49 671 83600-50 oder -51  
info@bad-kreuznach-tourist.de  
www.bad-kreuznach-tourist.de



# APPROACH ROUTE TO BAD KREUZNACH

## Travel directions by POV

From north and east (Mainz, Koblenz): Take A 61, expressway interchanges „Nahetal“, A 60, take Bad Kreuznach exit.

From south: (coming from the direction of Alzey): A 60, exit Bad Kreuznach.

From west (coming from the direction Idar-Oberstein): highway B 41 take the exit „Winzenheim“ and from there follow the signs for „Innenstadt“ (down town) Bad Kreuznach.

## Travel directions by rail

Regional express trains (Route RE 3) Frankfurt HbF (main train station) – Frankfurt – Frankfurt Airport – Mainz – Idar-Oberstein – Saarbrücken commute daily on an hourly basis from Mainz. From Frankfurt every 2 hours (travel time from Mainz to Bad Kreuznach 26 to 29 minutes).

Regional trains (Route RB 33) Mainz-Bad Kreuznach – Idar-Oberstein – Türkismühle – also commute on an hourly basis to ensure that there is a connection to Bad Kreuznach approx. every 30 minutes. In Frankfurt and Mainz there are good connections to long distance destinations. The regional train (Route 65) Kaiserslautern – Bad Kreuznach – Bingen – offer on a hourly basis from Bingen long distance connections (Intercity in the direction of Cologne) and in Kaiserslautern (the Intercity express to Paris).

## Travel directions by aircraft

From the Frankfurt Rhein-Main airport there is a direct connection with the regional express train (Route 3) every 2 hours (travel time 47 minutes) or with changing trains in Mainz or Ingelheim on an hourly basis (travel time 60 minutes). From the Frankfurt-Hahn airport there is an airport shuttle bus which commutes 11 to 13 times daily to the main train station in Mainz. From there, take the regional express train or the regional train to Bad Kreuznach. Additional bus connections are available with changing busses in Idar-Oberstein, Kirn or Stromberg.

## Travel by bicycle

There is a Nahe bicycle route from Bingen to Idar-Oberstein. It leads along the spa area and the old part of the city. Limited space is available in the regional express train to transport bicycles. They may also be transported in regional trains.